
















Howard Lake		Maple Lake		Monticello		Montrose		Otsego	
Designation	Color	Designation	Color	Designation	Color	Designation	Color	Designation	Color
		AG Farm Residence		AO Agriculture-Open Space				A-1 Agricultural-Rural Service Area	
								A-2 Agricultural-Long Range Urban Service Area	
B-1 General Business		B-1 Central Business		B1 Neighborhood Business		B-1 Central Business District		B-1 Neighborhood Business District	
		RB-1 Residential Business Transition							
B-2 Downtown Area Business		B-2 Highway Business		B2 Limited Business		B-2 Highway Business District		B-2 Highway Commercial District	
								B-3 General Business District	
				B3 Highway Business					
				B4 Regional Business					
								B-C Business Campus District	
								R-B Residential-Business District	
								B-W Business-Warehouse District	
				CCD Central Community District					
I-1 Warehousing Industrial		I-1 Light Industry		I1 Light Industrial		I-1 Light Industrial District		I-1 Limited Industrial District	
I-2 General Industrial				I2 Heavy Industrial		I-2 Heavy Industrial District		I-2 General Industrial District	
								I-3 Special Industrial District	
				I1-A Light Industrial-A					
R-1 Traditional Single-Family Residential		R-1 Urban		R1 Single Family Residential		R-1 Single Family Residential District		R-1 Residential-Long Range Urban Service Area (River Frontage)	
R-1A Contemporary, Existing Lot Single-Family Residential				R1-A Single Family Residential-A					
R-2 Contemporary Single-Family Residential		R-2 Low Density Residential		R2 Single Family and 2 Family Residential				R-2 Residential-Long Range Urban Service Area (Large Lot)	
				R2-A Single Family and 2 Family Residential-A					
R-3 Single and Two-Family Residential		R-3 Multi-Family (Medium Density)		R3 Medium Density Residential		R-3 Medium Density Residential District		R-3 Residential-Long Range Urban Service Area	
R-4 Downtown Area Residential		R-4 Multi-Family (High Density)						R-4 Residential-Urban Single Family	
								R-4 High Density Residential District	
								R-4A Residential-Suburban Single Family	
								R-5 Residential Single and Two Family	
R-6 Medium Density Residential								R-6 Residential-Medium Density District	
R-7 High Density Residential								R-7 Residential-High Density District	
		MXR Mixed Residential District							
R-5 Single Family Manufactured Home Park		MH-1 Mobile Home		R4 Mobile Home Park		R-2 Single Family Manufactured Home Park District		R-MH Residential-Manufactured Housing	
				PZ-R Performance Zone-Residential					
				PZ-M Performance Zone-Mixed					
								R-C Residential-Rural Open Space Cluster District	
PUD Planned Unit Development		PUD Planned Unit Development		PUD Residential Planned Unit Development				PUD Planned Unit Development District	
		P Public/Government		PS Public-Semi-Public		INS Institutional District		INS Institutional District	
UR Urban Reserve						UR Urban Reserve District			
								WS Wild and Scenic Recreational River District	
								Shoreland Overlay District	
								S Shoreland Overlay District	
								FP Floodplain Overlay District	NO COLOR
								W Wetlands Overlay District	NO COLOR
		AP Airport							

Rockford		St. Michael		Waverly	
Designation	Color	Designation	Color	Designation	Color
		A-1 General Agriculture			
		AP Agricultural Preservation			
		A-2 Rural Residential			
		B-1 General Business		B-1 Business-Central	
		B-2 Central Business			
		B-3 Limited Business			
				B-3 Business-Adjacent to Railroad	
		B-4 Business/Office Park			
				RB-1 Residential-Business	
C-1 Commercial Service					
C-3 Highway Commercial					
C-O Downtown Commercial					
		I-1 Industrial		I-1 Commercial/Retail	
				I-3 Industrial	
R-1 Single Family Residence		R-1 Single Family Residential 1		R-1 Residential-Single & Two Family (9000 SQ.FT)	
R-2 Medium Density Residence		R-2 Single Family Residential 2		R-2 Residential-Single Family (11,500 SQ.FT)	
R-3 Multi-Family Residence		R-3 Multiple Family Residential		R-3 Residential-Single Family (15,000 SQ.FT)	
		R-4 High Density Residential			
M Manufactured Home Park					
PUD Planned Unit Development		PUD Residential PUD Commercial		PUD Planned Unit Development	
POC Public/Open/Conservation		Public-Institutional			
		C-1 Conservation Private Park-Open Space			